










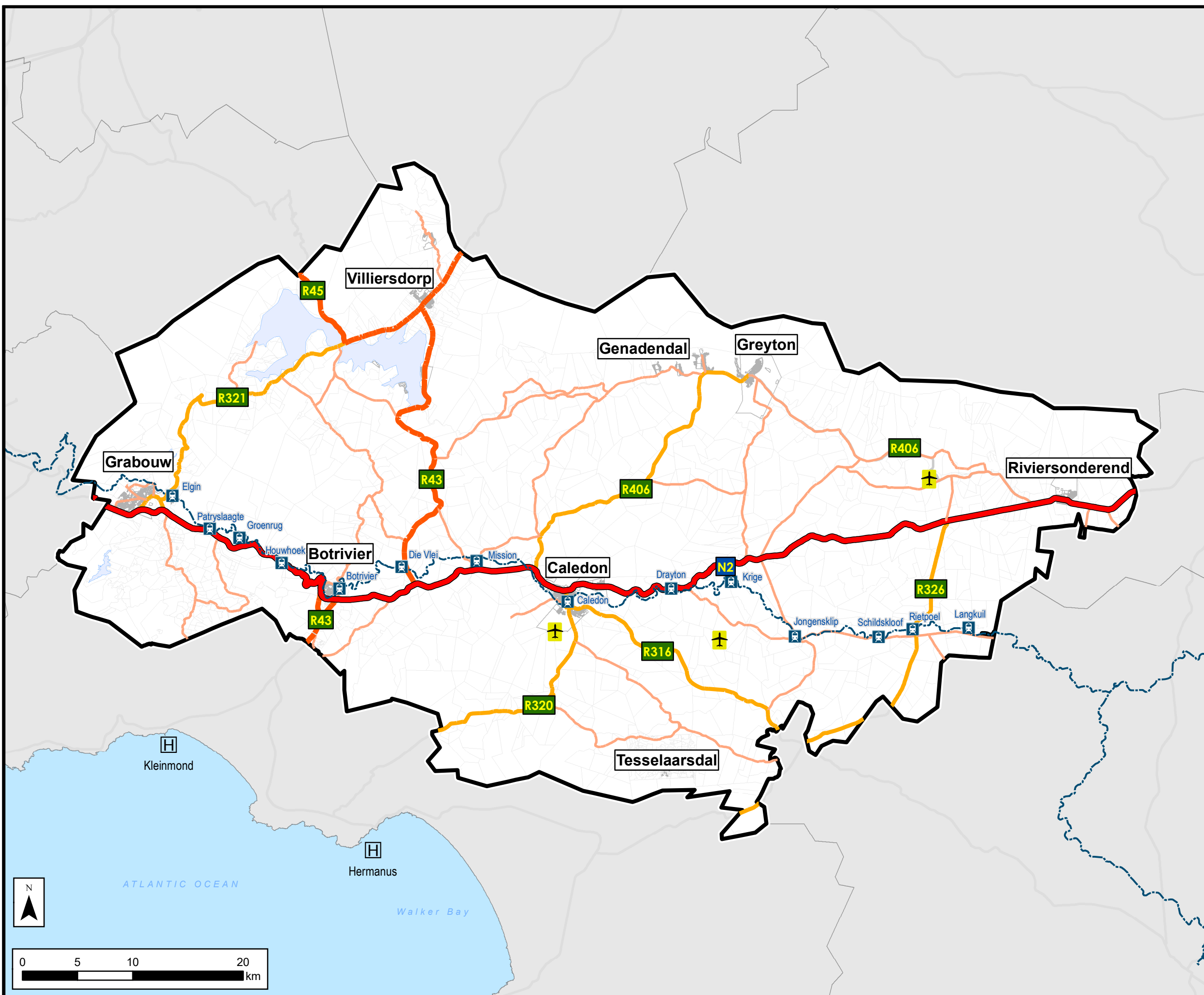


THEEWATERSKLOOF SPATIAL DEVELOPMENT FRAMEWORK

TRANSPORT NETWORK

-  National Road
-  Arterial Road
-  Main Road
-  Secondary Road
-  Railway Line
-  Railway Station
-  Landing Strip
-  Harbour
-  Cadastral Boundary
-  Dam
-  Theewaterskloof Municipal Area



REF: J:\GIS\PROJECTS\THEEWATERSKLOOF\SDF_2019\Plans

COMPILED BY: A ELLIS

INDEMNITY

URBAN DYNAMICS MAKES NO WARRANTY OF ANY KIND, EXPRESSED OR IMPLIED, WITH REGARD TO THE DATA AND SHALL NOT BE HELD LIABLE IN ANY EVENT FOR ANY INCIDENTAL OR CONSEQUENTIAL DAMAGES IN CONNECTION WITH OR ARISING OUT OF THE USE OF THIS DATA. THE DATA REMAINS THE SOLE PROPERTY OF THE CLIENT AND MAY ONLY BE USED FOR THE PURPOSES OF A PROJECT WITH THE PRIOR WRITTEN APPROVAL OF THE CLIENT.

DATE:	AUGUST 2019	CLIENT
SCALE:	SEE LINESCALE	
PLAN NO:	4.4	
FILE NAME:		

