










THEEWATERSKLOOF SPATIAL DEVELOPMENT FRAMEWORK

TOURISM STRATEGY

-  Distribution Point
-  Gateway
-  Tourist Destination
-  Future Tourism Destination
-  Station Upgrade
-  Tourism Distributor Road
-  Tourist Link Route
-  Railway Line
-  Railway Station

SCENIC ROUTES	
NO	NAME
1	Wapadskloof Pass
2	Van der Stel Pas
3	Viljoens Pass
4	Houwhoek Pass
5	The Road to Kaaimansgat and Louwshoek Pass
6	Akkedisberg Pass
7	Shaw's Pass / Hemel-en-Aarde Road
8	The Road from Helderstroom to Genadendal & Greyton
9	The Gravel Road from Greyton to Riviersonderend
10	The Road from the Farm Hartebeestrivier To Tesselaarsdal
11	The R316 road to Napier
12	The R406 road from Boontjieskraal to Genadendal

REF: J:\GIS\PROJECTS\THEEWATERSKLOOF\SDSF_2019\Plans

COMPILED BY: A ELLIS

INDEMNITY
URBAN DYNAMICS MAKES NO WARRANTY OF ANY KIND, EXPRESSED OR IMPLIED, WITH REGARD TO THE DATA AND SHALL NOT BE HELD LIABLE IN ANY EVENT FOR ANY INCIDENTAL OR CONSEQUENTIAL DAMAGES IN CONNECTION WITH OR ARISING OUT OF THE USE OF THIS DATA. THE DATA REMAINS THE SOLE PROPERTY OF THE CLIENT AND MAY ONLY BE USED FOR THE PURPOSES OF A PROJECT WITH THE PRIOR WRITTEN APPROVAL OF THE CLIENT.

DATE:	AUGUST 2019	CLIENT
SCALE:	SEE LINESCALE	
PLAN NO:	4.3	
FILE NAME:		

